











Brebeuf Jesuit Preparatory School

2801 W 86th St, Indianapolis, IN 46268










Get on I-465/US-421 S from W 86th St and N Michigan Rd

- | | | |
|---|---|----------------|
|  | 1. Head north toward W 86th St | 6 min (1.7 mi) |
|  | 2. Turn left at the 1st cross street onto W 86th St
 Pass by Chick-fil-A (on the right in 0.5 mi) | 335 ft |
|  | 3. Turn right onto N Michigan Rd | 0.7 mi |
|  | 4. Use the right lane to take the I-465 E/US-421 S ramp | 0.8 mi |
| | | 0.2 mi |

Continue on I-465/US-421 S. Take US-31 N/N Meridian St to W Main St in Carmel. Take exit 127 from US-31 N/N Meridian St

- | | | |
|--|--|----------------|
|  | 5. Merge onto I-465/US-421 S | 7 min (7.1 mi) |
|  | 6. Use the right lane to take exit 31 for Meridian St toward US-31 | 3.2 mi |
|  | 7. Keep right to stay on Exit 31 | 0.2 mi |
|  | 8. Continue onto US-31 N/N Meridian St | 1.1 mi |
|  | 9. Take exit 127 toward W Main St | 2.4 mi |
| | | 0.3 mi |

Follow W Main St and S Guilford Rd to your destination

- | | | |
|---|--|----------------|
|  | 10. At the traffic circle, take the 1st exit onto W Main St | 4 min (1.3 mi) |
|  | 11. At the traffic circle, take the 2nd exit and stay on W Main St | 341 ft |
|  | 12. At the traffic circle, take the 1st exit and stay on W Main St | 0.2 mi |
|  | 13. At the traffic circle, take the 2nd exit onto E 131st St/W Main St
 Continue to follow W Main St | 0.3 mi |
|  | 14. Turn right onto S Guilford Rd | 0.3 mi |
|  | 15. Turn right at College Way | 0.3 mi |
|  | 16. Turn right
 Destination will be on the left | 164 ft |
| | | 413 ft |

Carmel Middle School

300 S Guilford Rd, Carmel, IN 46032

These directions are for planning purposes only. You may find that construction projects, traffic, weather, or other events may cause conditions to differ from the map results, and you should plan your route accordingly. You must obey all signs or notices regarding your route.